

APPLICATION TO INSTALL PRIVATE LINE

DATE: 10-4-19

TO THE COMMISSIONERS COURT OF BROWN COUNTY,

Application is hereby made by Brookesmith Sud, to install a buried or aerial
Water telephone electric gas line within the right-of-way and/or across a county road in Brown
County, Texas, as follows:

Precinct # 4 Location: Claverleaf This will involve a bore or cut .

The location and description of the proposed line and associated appurtenances is more fully shown by the plat of such line attached to this application. The line will be constructed and maintained on the County right-of-way in accordance with governing laws. And installed at a depth of 24" to 30" below the lowest level of the bar ditch.

The applicant agrees to remove or relocate such fixtures at his own expense so as to permit the widening or changing of traffic lanes or reconstruction of the roadbed. Such removal or relocation shall be within 30 day of written notice specifying the fixtures to be moved and indicate the place on the roadway to which they shall be replaced.

Notwithstanding any other provision contained herein, it is expressly understood that tender of the notice by the undersigned does constitute a waiver, surrender, abandonment or impairment of any property rights, franchise, easement, license, authority, permission, privilege or right now granted by law or may be granted in the future and any provision of provisions so construed shall be null and void.

The Commissioner of the above precinct will be notified of the time and date of installation at least 24 hours in advance.

This permit will become null and void if work is not completed within 90 days from date of acceptance by the Brown County Commissioners Court.

I certify that the above-proposed installation will not impair or harm the ingress and egress of adjacent landowners.

Construction of this line will begin on or after the 7 day of Oct, 20 19.

By Brookesmith sud
Address 1100 CR 554
Brownwood Tx 76801
Phone 325-646-5731




October 21, 2019
(Exhibit # 7)

Untitled Map

Write a description for your map.



Legend

-  31.68698, -99.17552
-  Feature 1
-  Untitled Path


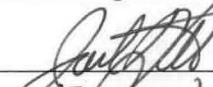
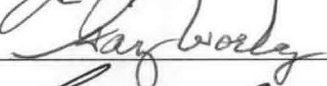


Google Earth

© 2018 Google

200 ft



APPROVAL:

The Commissioner's Court of Brown County offers no objections to the location on the right-of-way and/or crossing of your proposed buried line as shown by accompanying drawings and notice dated 10-07-2019, except as noted below:

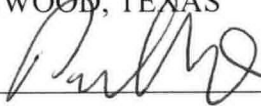
It is further intended that the Commissioner's Court may require the owner to relocate This line, subject to provisions of governing laws, by giving thirty (30) days written notice.

The installation shall not damage any part of the county road and adequate provisions must be made to cause a minimum inconvenience to traffic and adjacent property owners.

Please notify _____, Commissioner of Precinct # _____,

Twenty-four (24) hours prior to starting construction of the line, in order that we may have a representative present.

BROWN COUNTY COMMISSIONERS COURT
OF BROWNWOOD, TEXAS

BY: 

Exceptions and/or special requirements: To be constructed according to Brown County specifications for cutting a road.